



CCC Camps and Their Companies

Project	Camp	Company
S-66	Loganton	306
S-75	Hyner	310 / 1394
S-76	State Camp	1330
S-77	Shingle Branch	311
S-78	Cooks Run	345 / 5450 / 2327 / 2312
S-114	Tea Springs	368
S-120	Farrandsville	1396
S-122	Two Mile	347 / 2327
S-127	Pine Camp	1317
S-133	Hammersley Fork	348

Three life-sized black walnut statues of CCC boys are on exhibit at The Greater Renovo Area Heritage Park building. The statues will be part of a permanent CCC exhibit in a CCC pavilion being built in the Heritage Park Outdoor Museum complex.



State parks, trail building, road building, stream improvement, fire fighting, tree planting... all work done in the hills and along the streams within our region...

This is the legacy of the CCC boys and remains today as a big part of the story of the Pennsylvania Wilds and the Lumber Heritage Region.



PA WILDS



DCNR CCC



LHR



Clinton County CCC Camp GPS Coordinates

The following coordinates will guide you to the location of each camp.

Project	Camp	North	West
S-66	Loganton	41° 03.882'	077° 21.308'
S-75	Hyner	41° 21.657'	077° 37.575'
S-76	State Camp	41° 11.554'	077° 47.034'
S-77	Shingle Branch	41° 24.105'	077° 42.437'
S-78	Cooks Run	41° 17.032'	077° 53.379'
S-114	Tea Springs	41° 02.812'	077° 08.619'
S-120	Farrandsville	41° 11.104'	077° 30.699'
S-122	Two Mile	41° 18.953'	077° 51.569'
S-127	Pine Camp	41° 03.999'	077° 13.994'
S-133	Hammersley Fork	41° 28.118'	077° 52.598'



This tour was made possible through a grant from the Clinton County Economic Partnership and support from the following DCNR forest districts: Bald Eagle, Sproul, Susquehannock, and Tiadaghton. The CCC Memorial Project is a collaboration of the Greater Renovo Area Heritage Park Association, the Clinton County Historical Society, and the Sugar Valley Historical Society.

Heritage Park



CCC Legacy



The Greater Renovo Area
Heritage Park Association
530 Erie Avenue
Renovo, PA 17745

Discover . . .



The CCC Camps of Clinton County, PA 1933 - 1942



May 1933 - trains began pulling in to depots throughout Clinton County loaded with CCC Boys from towns and cities across Pennsylvania and from the state of Alabama. Companies of 200 men in their late teens and early twenties marched into the woods near places like Westport, North Bend, Farrandsville, Rauchtown, and Loganton to build the Army-styled camps that we commemorate in this driving tour.





THE CCC STORY IN VIDEO

Scan this QR tag for a selection of videos about the CCCs including interviews with CCC Boys.

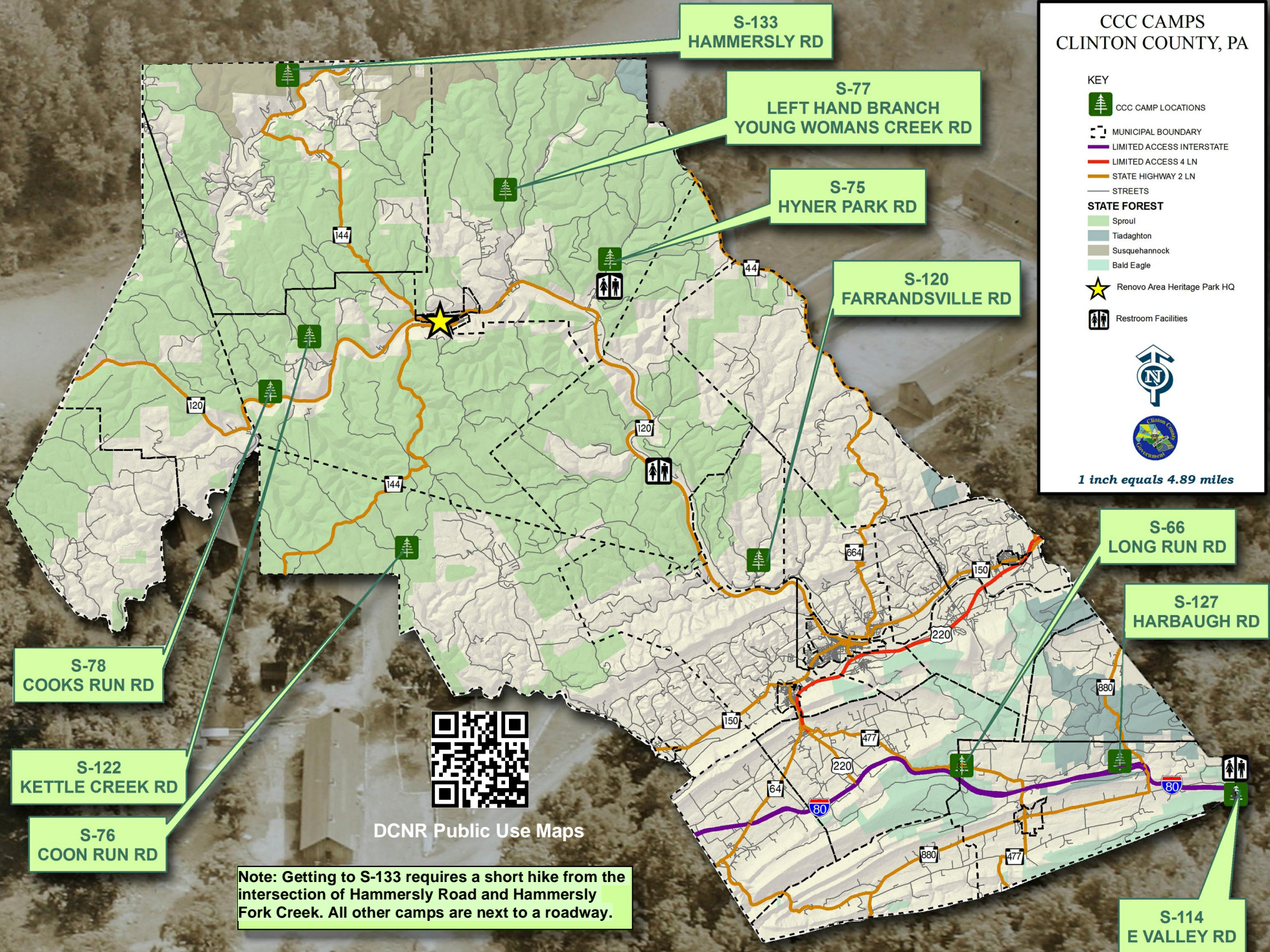
CCC CAMPS
CLINTON COUNTY, PA

KEY

-  CCC CAMP LOCATIONS
 -  MUNICIPAL BOUNDARY
 -  LIMITED ACCESS INTERSTATE
 -  LIMITED ACCESS 4 LN
 -  STATE HIGHWAY 2 LN
 -  STREETS
- STATE FOREST**
-  Sprout
 -  Tiadaghton
 -  Susquehannock
 -  Bald Eagle
-  Renovo Area Heritage Park HQ
 -  Restroom Facilities



1 inch equals 4.89 miles



DCNR Public Use Maps

Note: Getting to S-133 requires a short hike from the intersection of Hammersly Road and Hammersly Fork Creek. All other camps are next to a roadway.